Route Log Progress Chart

DRAFT

Please Note: Errors and Omissions May Exist.
Contact the VTrans Mapping Unit with questions or concerns.

DISTRICT	TOWN	ROUTE
	[u'I091-0000']	I-91

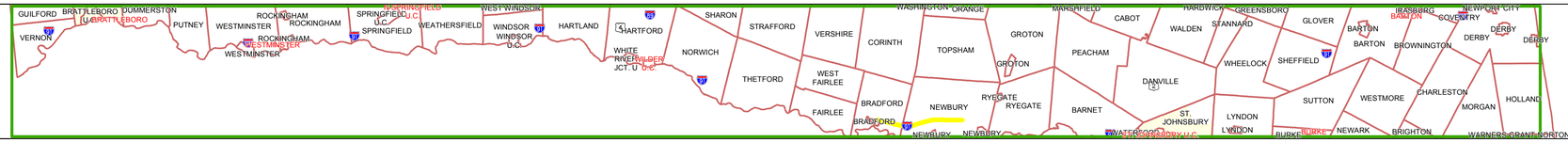

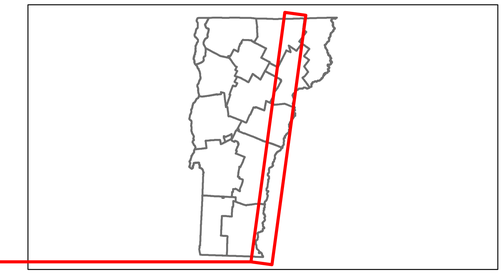

Base Map

1 in = 7 miles

Stick Diagram

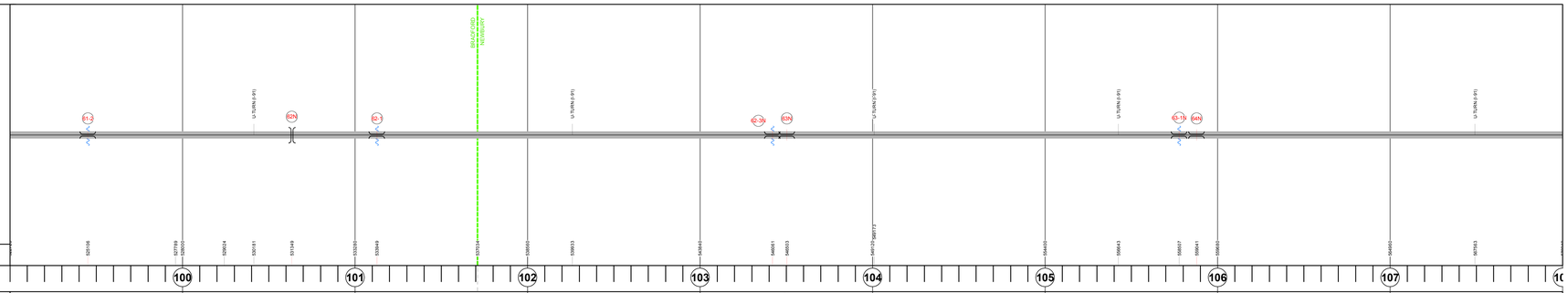

Road Widths

Travellane	
Roadway	24
Lane Count	38
Base	2
Subbase	Two 2 1/2" Plant Mix Base Courses
	24" Crushed Stone

Curves

Grades

-3, +5, -4, +3, +5, -4.7, +4.8, +5

Historic Projects

2005: IM 091-2(39)
2010: IM MEMB(16)
2010: IM 091-2(77)
1990: IR(091-2(5)
1986: IR 091-2(3)
1977: I 91-2(61) Stage III
1974: I 91-2(11) C/1
1974: I 91-2(11) C/2
1974: I 91-2(11) C/3

Maintenance Garage

District 7 - Bradford Garage

Traffic Counters

S6N264
S6N004

Functional Class

1

Speed Zone

AADT Counts

2012	5500
2011	5400
2010	5300
2009	5300
2008	5300

Crash Locations

2012
2011
2010
2009
2008

DESCRIPTION BLOCK

Culvert 61-2:
Culvert - 1972
Structure No. 30009161-209011
Length: 7'
Under Clearance: 8.0'
Facility Carried: I91
Bridge Type: CGMPP
Features Intersected: BROOK
Maintenance: State

Bridge 62N:
Stringer/multi-beam or girder - 1973
Structure No. 200901D62N09011
Length: 132'
Height: 0.0'
Weight Limit: 0
Facility Carried: TR 00003
Bridge Type: WELDED PLATE GIRDER
Features Intersected: I 91 UNDER TH NO 3

Culvert 62-1:
Culvert - 1972
Structure No. 30009162-109011
Length: 10'
Under Clearance: 8.0'
Facility Carried: I91
Bridge Type: R C BOX
Features Intersected: ROARING BROOK
Maintenance: State

Culvert 62-3N:
Culvert - 1974
Structure No. 300091623N09071
Length: 10'
Under Clearance: 10.0'
Facility Carried: I91
Bridge Type: CGMPP
Features Intersected: HALLS BROOK
Maintenance: State

Bridge 63N:
Stringer/multi-beam or girder - 1973
Structure No. 200091063N09072
Length: 105'
Width: 39.5'
Under Clearance: 14.0'
Facility Carried: I 00091 ML
Bridge Type: WELDED PLATE GIRDER
Features Intersected: I 91 OVER TH NO 1
Surface: Bituminous
Maintenance/Ownership: State

Culvert 63-1N:
Culvert - 1973
Structure No. 300091631N09071
Length: 18'
Under Clearance: 12.0'
Facility Carried: I91
Bridge Type: CGMPA
Features Intersected: PEACH BROOK
Maintenance: State

Bridge 64N:
Stringer/multi-beam or girder - 1973
Structure No. 200091064N09072
Length: 98'
Width: 36.6'
Under Clearance: 14.67'
Facility Carried: I 00091 ML
Bridge Type: WELDED PLATE GIRDER
Features Intersected: I 91 OVER TH NO 4
Surface: Bituminous
Maintenance/Ownership: State

Historic Projects: Retreatment, Resurface, Unknown, Bituminous Mix, Skinny Mix, Bituminous Seal, Bituminous Concrete, Bituminous Macadam, Cold Plane and Bituminous Concrete, Concrete, Gravel, Surface Treated Gravel, Plant Mix, Reclaimed Base and Bituminous Concrete

Functional Class: 1, 2, 6, 7, 8, 11, 12, 14, 16, 17, 19

Speed Zones: SPEED LIMIT 25, 30, 35, 40, 45, 50, 55, 60, 65

Curves: curve left, curve right

Grades: grade up, grade down

Road Widths (ft)

Traffic Counters (counter ID)

AADT (count)

Crash Locations: Fatal, Injury, Property Damage Only, Unknown Crash Type

Mileage by Functional Class By Sheet

91-2	1 - Rural - Principal Arterial - Interstate	9.000

Total Mileage: 9.000 mi

Mileage by Town By Sheet

[u'I091-0000']	I091-0000	9.0 of 177.432

Total Mileage: 9.0 mi

DISTRICT	TOWN	Date: 11/14/13	ROUTE
	[u'I091-0000']	12 of 20 TWN mileage: 99.0 to 108.0	I-91 ETE mileage: 0.0 to 177.432